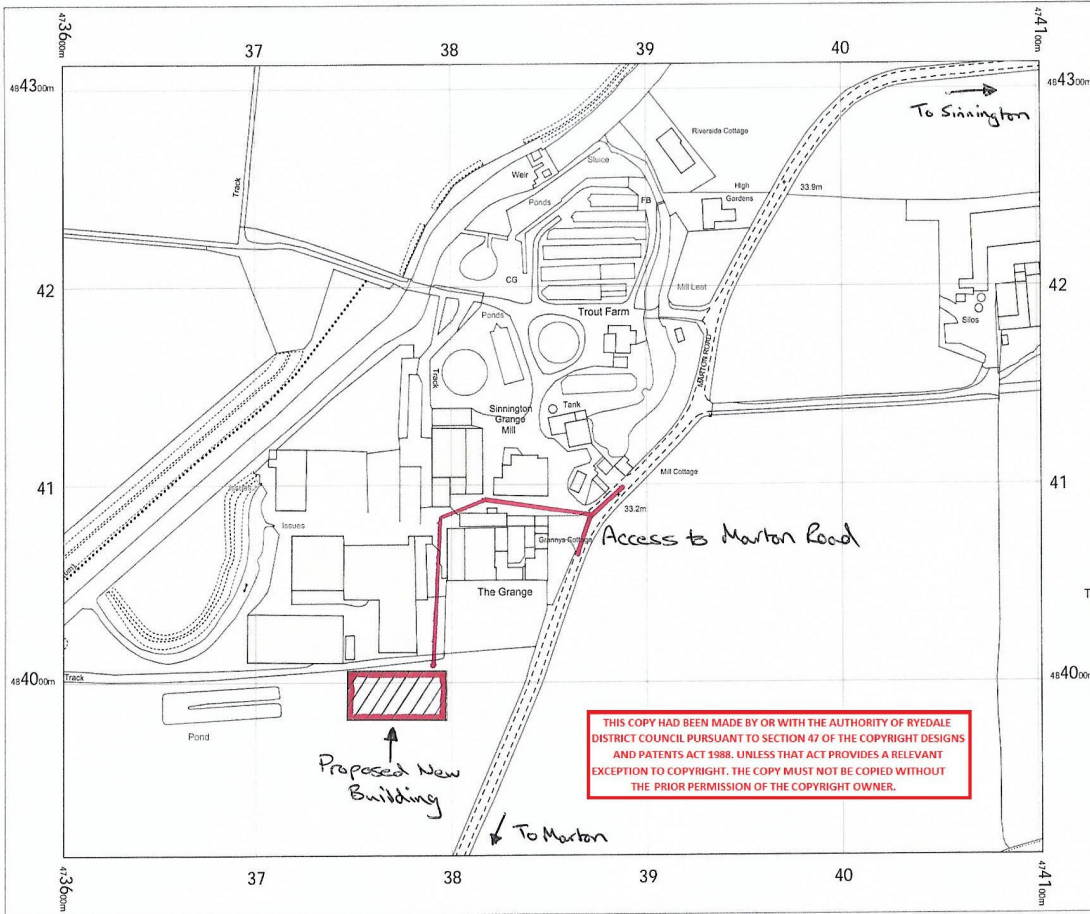
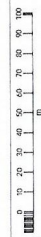


The Grange



Site Plan
G R Turnbull
+ Sons



OS MasterMap 1250/2500/10000 scale
Tuesday, January 30, 2018, ID: BW1-00686405
maps.blackwell.co.uk

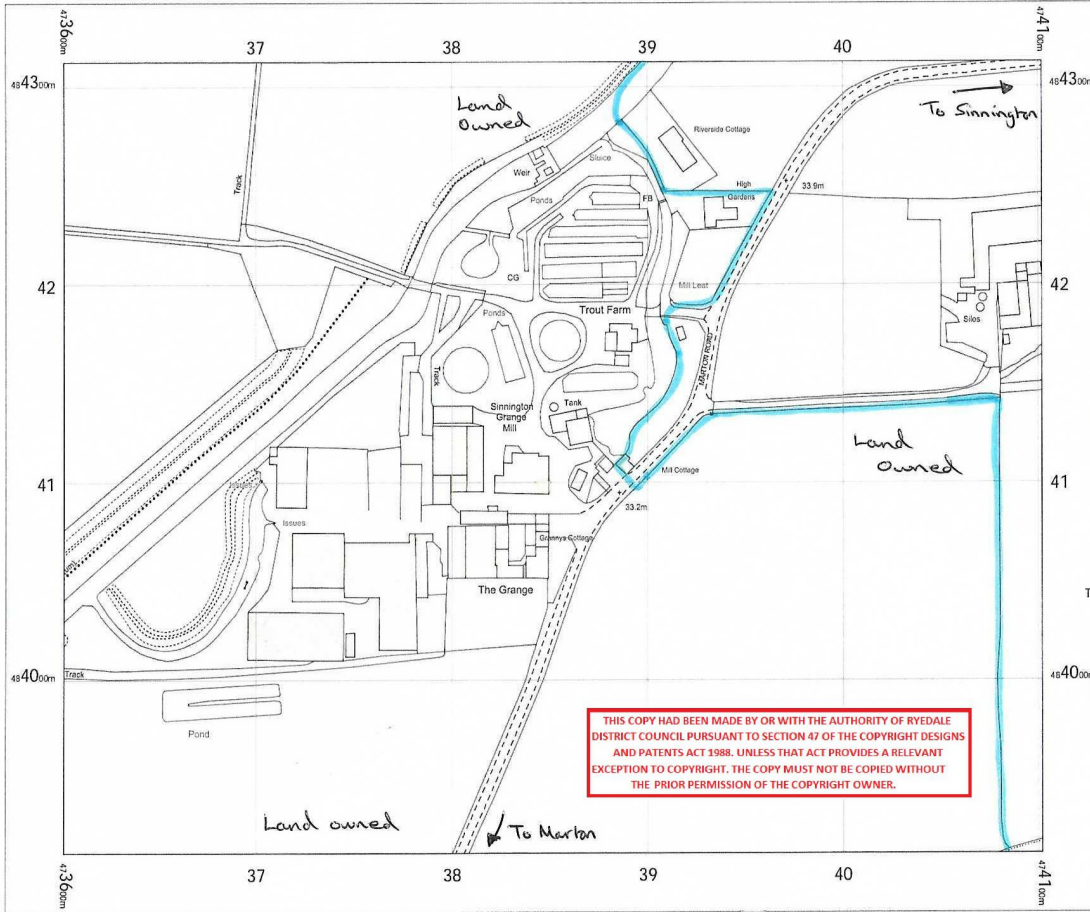
1:2500 scale print at A4, Centre: 473852 E,
484112 N

© Crown Copyright and database rights 2017
OS 100019980

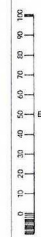


BLACKWELL'S
www.blackwellmapping.co.uk
TEL: 0113 245 2623
comments@maps.blackwell.co.uk

The Grange



Land
Ownership
Plan
G R Turnbull
+ Sons



OS MasterMap 1250/2500/10000 scale
Tuesday, January 30, 2018, ID: BW1-00686405
maps.blackwell.co.uk

1:2500 scale print at A4, Centre: 473852 E,
484112 N

© Crown Copyright and database rights 2017
OS 100019980



THIS COPY HAD BEEN MADE BY OR WITH THE AUTHORITY OF RYDALE DISTRICT COUNCIL PURSUANT TO SECTION 47 OF THE COPYRIGHT DESIGNS AND PATENTS ACT 1988. UNLESS THAT ACT PROVIDES A RELEVANT EXCEPTION TO COPYRIGHT, THE COPY MUST NOT BE COPIED WITHOUT THE PRIOR PERMISSION OF THE COPYRIGHT OWNER.

BLACKWELL'S
www.blackwellmapping.co.uk
TEL: 0113 245 2623
comments@maps.blackwell.co.uk